



Hexham & District Motor Club



Handout 1

MTC1 - MTC2

Coloured Roads Only

This is a non competitive run out to MTC2 where the rally will start properly.

Please make sure you start from MTC2 at your due time, you have one hour to drive 30 miles.

Leave the car park and turn left at the small roundabout to cross the bridge over the River Tyne. Carry on until you reach the large roundabout where you will turn left again and proceed to join the A69 dual carriageway heading west.

Caution, there is a speed camera as you cross grid line 93.

When the dual carriageway reduces to a single carriageway you are entering a 60mph average speed camera zone. This will continue until you cross grid line 81.

Remain on the A69 until grid reference 591 630 (map 86) where you will find a Shell Fuel Station. This is the location of the fuel halt and time card 1 collection point later in the rally. However, if you require a quick top up to get you through the first half, please do so here.

600 metres after the fuel station at grid reference 586 627, turn right to travel **QUIETLY** through Low Row. From here follow the instructions below, **QUIETLY**:

Pass over a level crossing
Travel through two steep down hill arrows
Cross a bridge
Pass through two green dots
Spot Height 108
Travel through a steep down hill arrow
Spot Height 75
Travel through a steep uphill arrow
Pass under an electricity transmission line
MTC 2 at 548 685

On arrival at MTC 2, please park sensibly in number order without blocking the public highway!

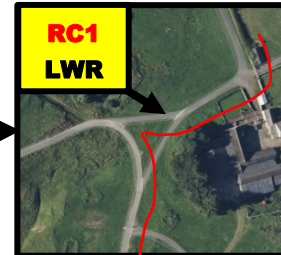
Useful Information

STC 8	490 673½
TTC 10	579 620
MTC 12	667½ 631½
STC 16	715 663
STC 20	823 641

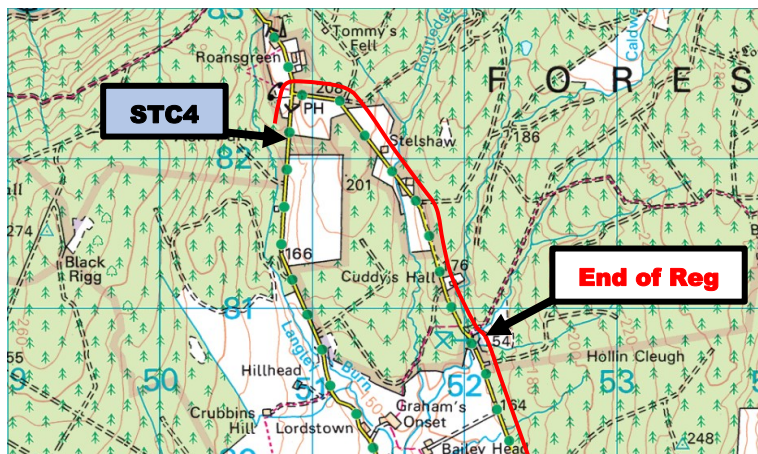


Consider All roads

564 746¾	SGW	(long way round)	RC1
555¾ 780¾	SGW		RC2
543 778½	Depart North East		
542½ 782½	CAUTION		
532½ 781½	SGW/Depart North West		RC3



Use the map extract below once you cross grid line 80 heading off the top of the map to find STC4.





Hexham & District Motor Club



Handout 3

STC4 - STC6, via IRTC5s

Coloured Roads Only

Use the following tulip diagrams to navigate this section, when you reach the edge of the map please use the enclosed map extract to extend your map beyond grid line 45.

		 SGW RC4		
		 SGW RC5		 SGW RC6
	 SGW RC7	 SGW		
	 SGW RC8			 SGW RC9
			 SGW RC10	
 SGW RC11			 SGW RC12	
		 SGW RC13		
 SGW RC14	 SGW RC15		 SGW RC16	 End of Reg
 SGW		 STC6		

Map Extract





Hexham & District Motor Club



Handout 4

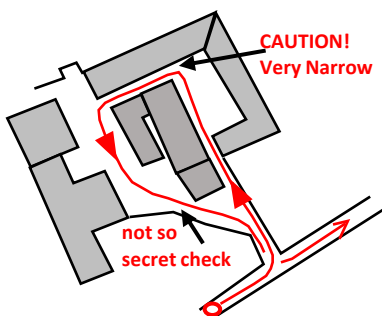
STC6 - STC8, via IRTC7s

Coloured Roads Only (Except at The Farm)

Cross the following grid lines in order

41 SGW (RC17) 42 65 SGW (RC18) 43 66 44

at the next buildings on the map, follow this diagram and look out for the orange arrows that will help you.



Then continue with these grid lines:

67 SGW (RC19) 67 45 46 SGW (RC20) 66 LWR at (next junction) → RC21

47 48 SGW (RC22) 65 65 48 SGW (RC23) 66 67 SGW (QUIET)
End of Reg

67&47 67 68 SGW 47 68 QUIET in Hethersgill again! 48

STC8 at 490 673½



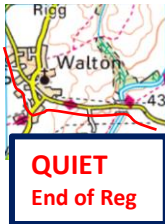
Hexham & District Motor Club



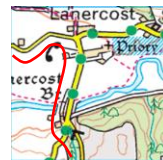
Handout 5

STC8 - TTC10, via IRTC9s

Coloured Roads Only



SGW



SGW



SGW

TTC 10 at 579 620



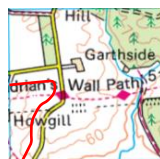
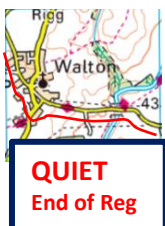
Hexham & District Motor Club



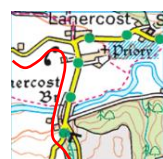
Handout 5

STC8 - TTC10, via IRTC9s

Coloured Roads Only



SGW



SGW



SGW

TTC 10 at 579 620



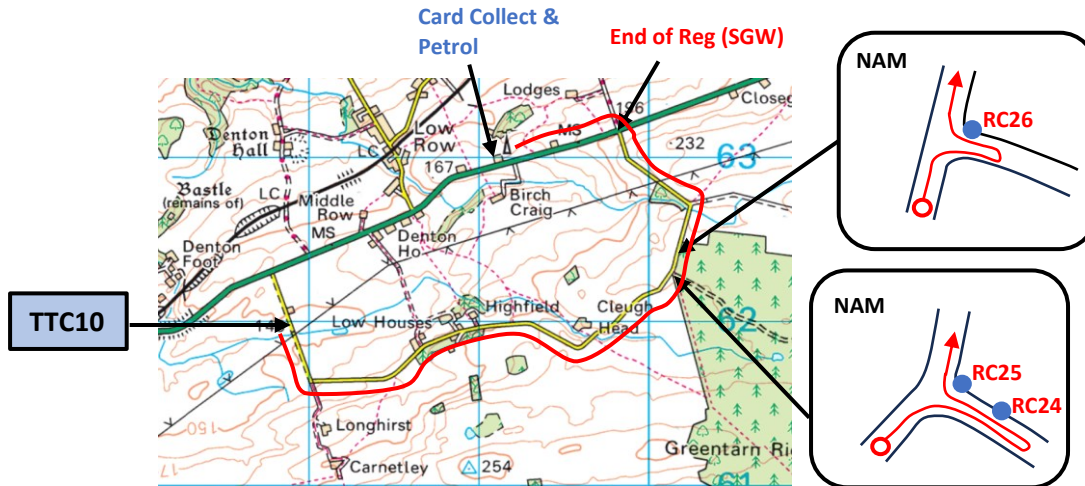
Hexham & District Motor Club



Handout 6

TTC10 - MTC12, via IRTC11s & Petrol

Coloured Roads Only (Except NAM's)



After finding IRTC11s and visiting Card Collect/Petrol, please go to MTC12 at 667½ 631½ where you should restart on your due time (if possible) for the second half of the event.



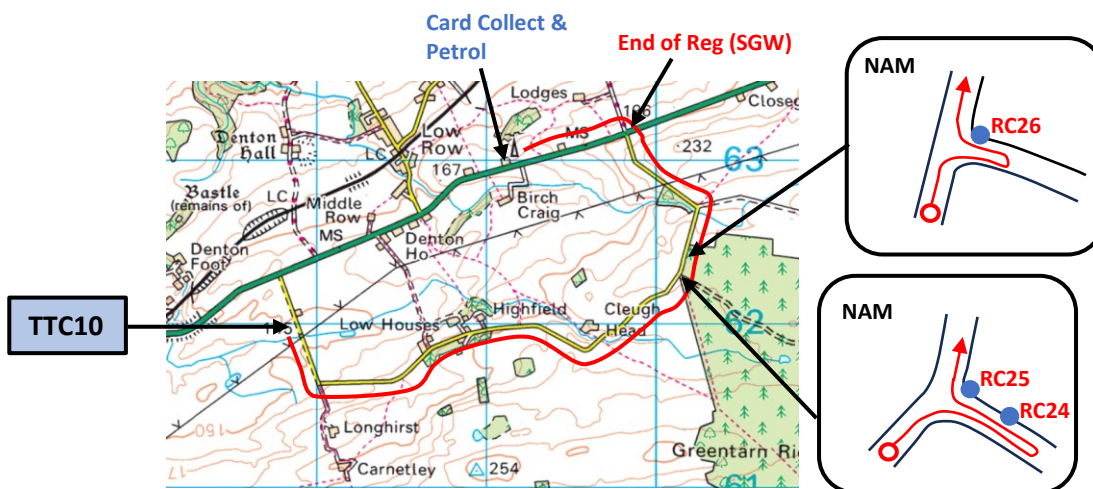
Hexham & District Motor Club



Handout 6

TTC10 - MTC12, via IRTC11s & Petrol

Coloured Roads Only (Except NAM's)



After finding IRTC11s and visiting Card Collect/Petrol, please go to MTC12 at 667½ 631½ where you should restart on your due time (if possible) for the second half of the event.



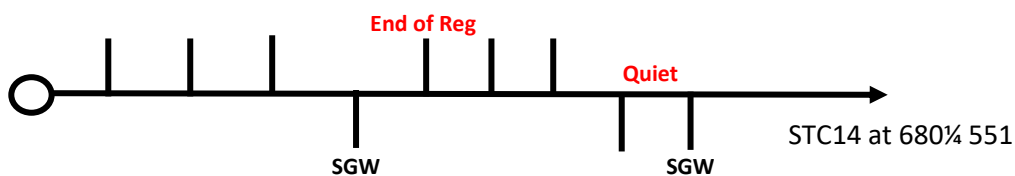
Hexham & District Motor Club



Handout 7

MTC12 - STC14, via IRTC13s

Coloured Roads Only



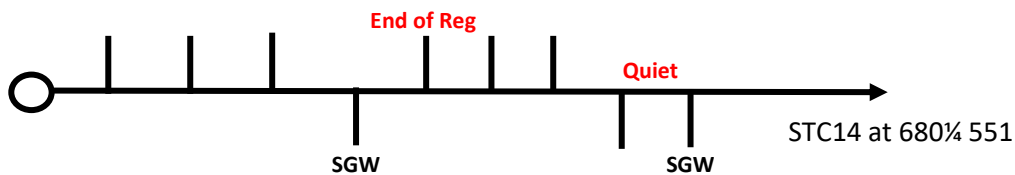
Hexham & District Motor Club



Handout 7

MTC12 - STC14, via IRTC13s

Coloured Roads Only





Hexham & District Motor Club



Handout 8

STC14 - STC16, via IRTC15s

Coloured Roads Only

Go Via

175

309

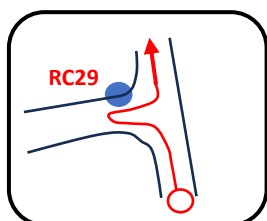
RC27

227

251

288

322



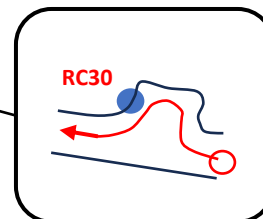
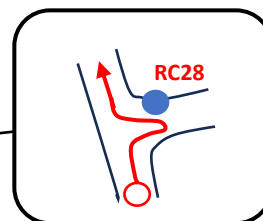
NAM **RC28** at 737 595½

NAM **RC29** at 735½ 599¼

NAM **RC30** at 734 607½

RC31

207



SGW (junction with A69) **End of Reg**

Turn Right

Then take shortest route to STC 16 at 715 663

QUIET as you drive through Haltwhistle and all the way to STC 16

From here, you can transfer to map 87 for the rest of the event.



Hexham & District Motor Club



Handout 9

STC16 - STC18, via IRTC17s

Coloured Roads Only

Cross the following grid lines in order

67	71	68	69	71	69	72	Quiet past Edges Green
68	73	68	74	68	75	67	SGW & End of Reg
67	76	77	78	STC 18 at 781½ 678			



Hexham & District Motor Club



Handout 9

STC16 - STC18, via IRTC17s

Coloured Roads Only

Cross the following grid lines in order

67	71	68	69	71	69	72	Quiet past Edges Green
68	73	68	74	68	75	67	SGW & End of Reg
67	76	77	78	STC 18 at 781½ 678			



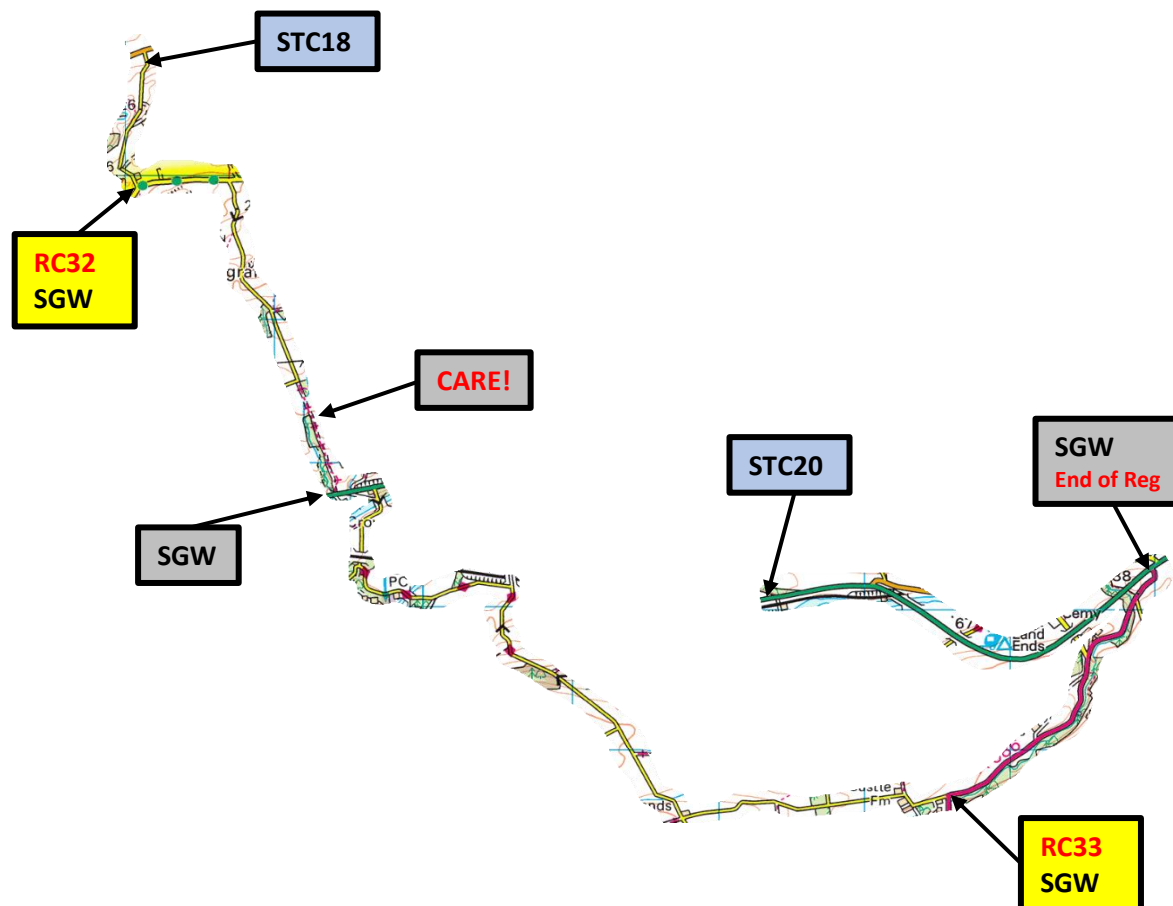
Hexham & District Motor Club



Handout 10

STC18 - ST20, via IRTC19s

Consider all Roads





Hexham & District Motor Club



Handout 11

STC20 - MTC22, via IRTC21s

Consider all Roads
(whites are shown as a dotted line)

		<p>Quiet from here, join the A69 Duel Carriageway at 909 654½, turn left and stay on A69 for 1.5 miles</p>	<p>Exit Duel Carriage way sign posted for Hexham retracing your steps to the start/finish venue</p>

MTC 22 is located inside the Auction Mart, don't panic about your time, but please make sure you fill in the damage declaration on the back of time card 2 before you hand it in so that you will receive your breakfast tickets!

Congratulations on finishing, and we hope you enjoyed the event. If you did please shout about it, if you didn't please tell us quietly on email.

Jonathon, Ali & Lynsey (on behalf of Hexham & District Motor Club)